

Penobscot River Access

*Maps of launching locations including areas to
avoid while sampling on the main-stem of the
Penobscot River*

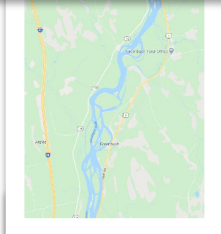
November 11th 2019

Verona Island to Howland Dam

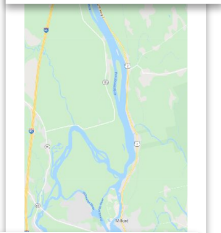
7.



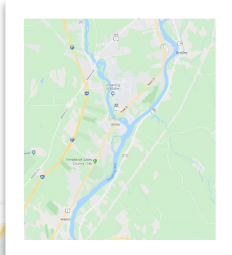
6.



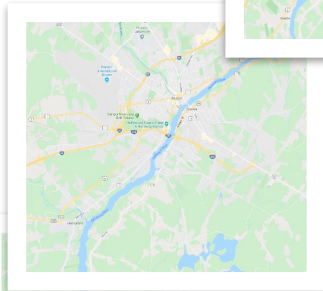
5.



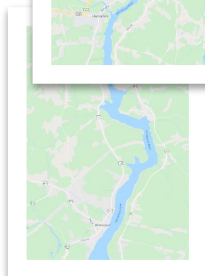
4.



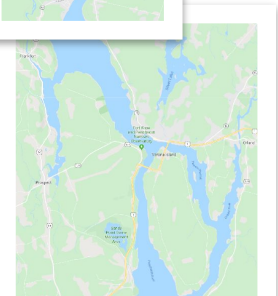
3.



2.



1.

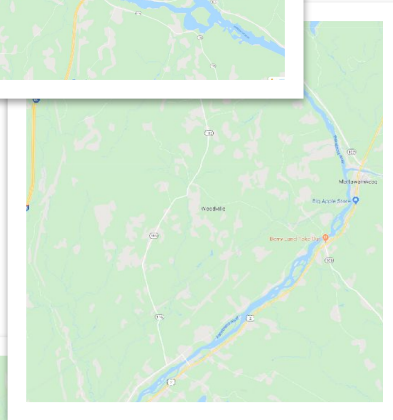


Howland Dam to Medway

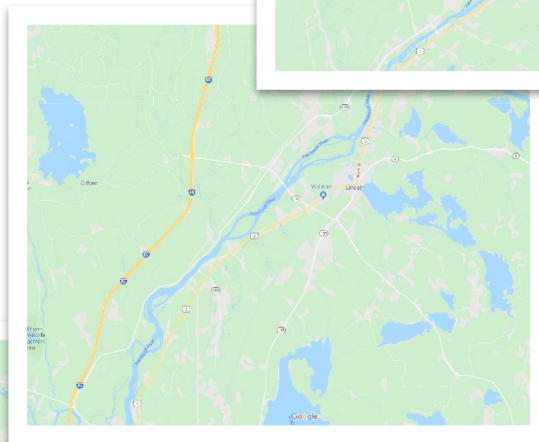
10.



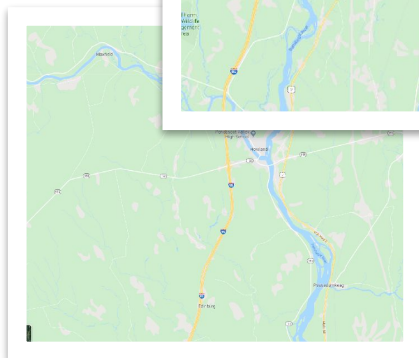
9.



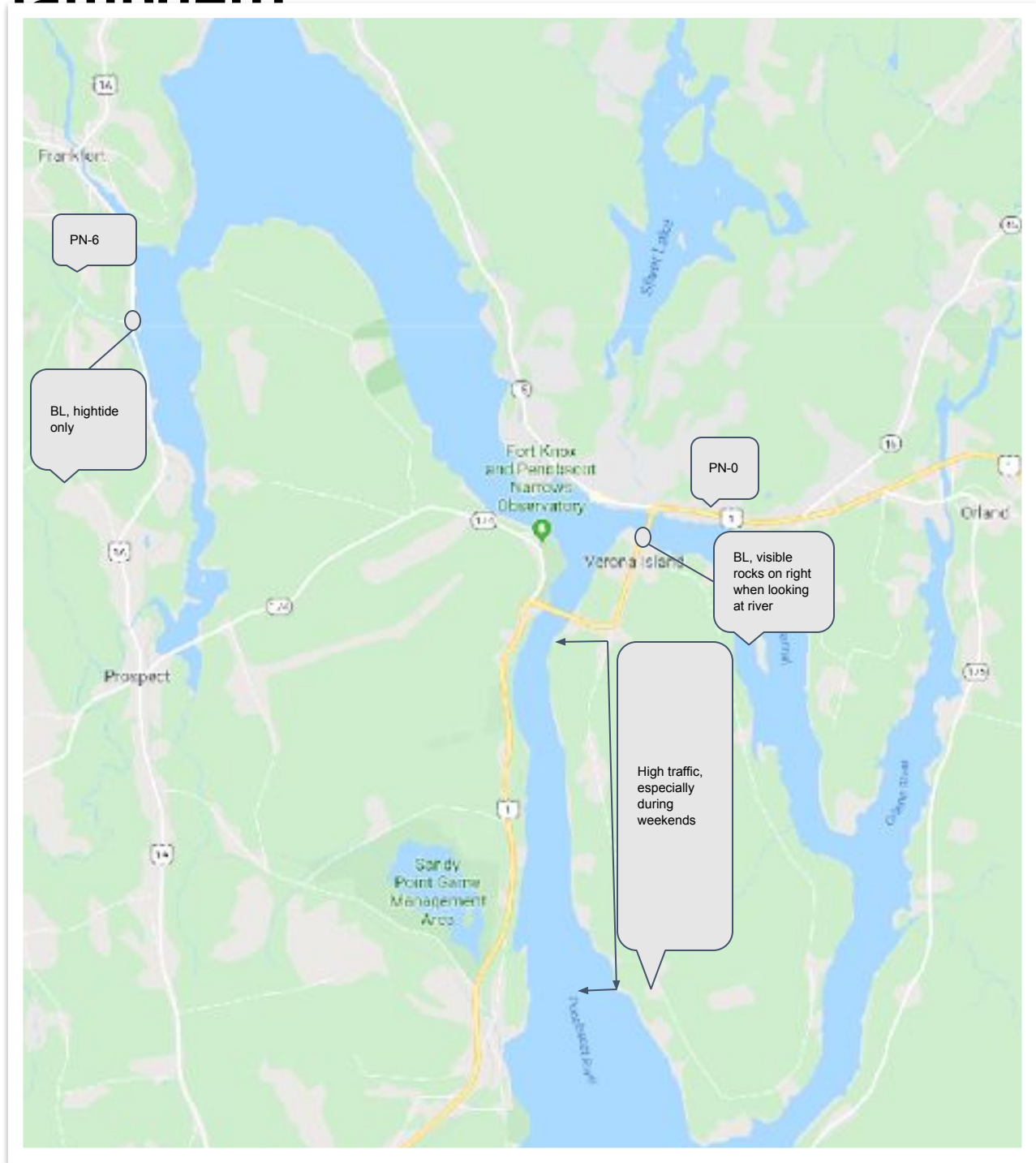
8.



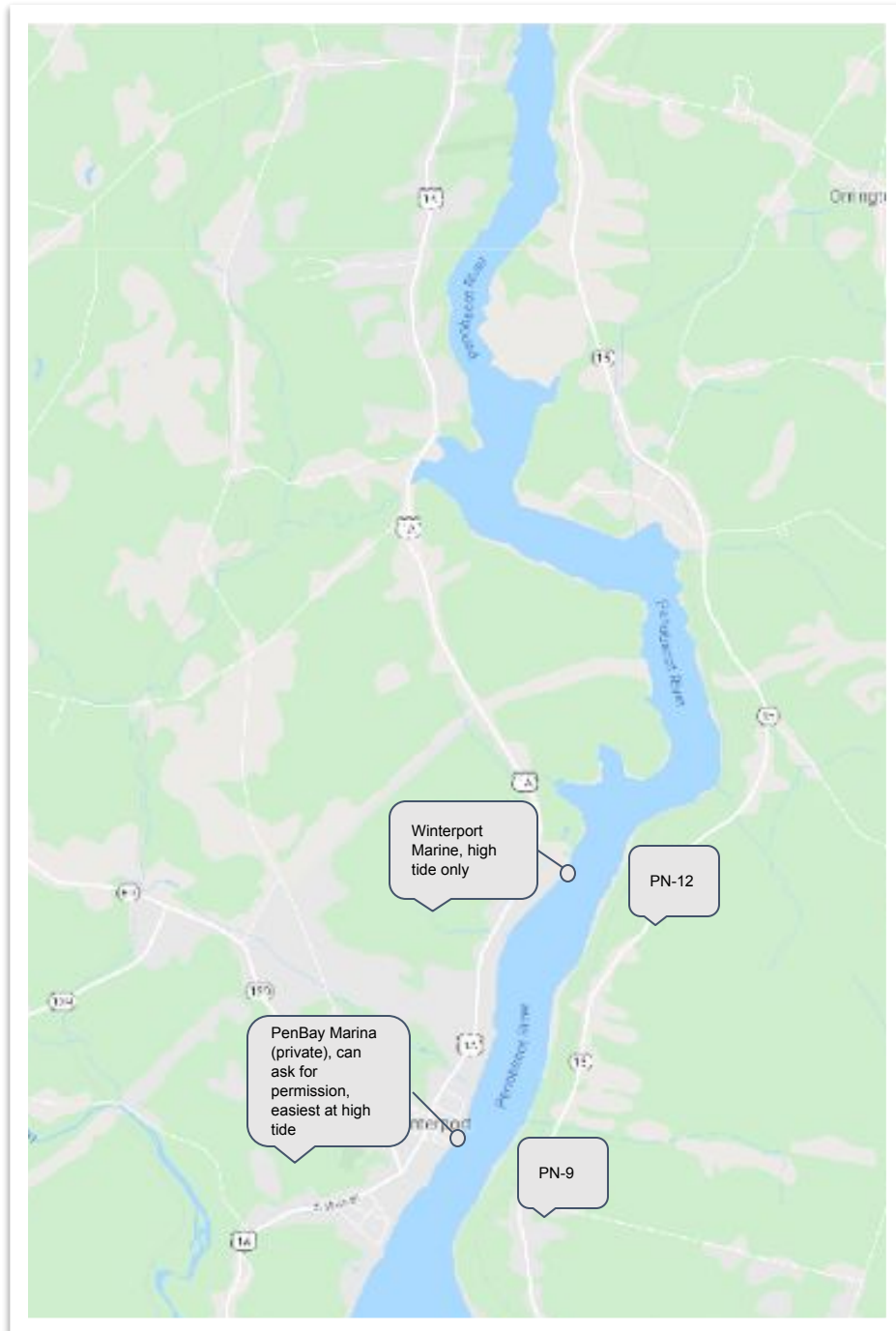
7.



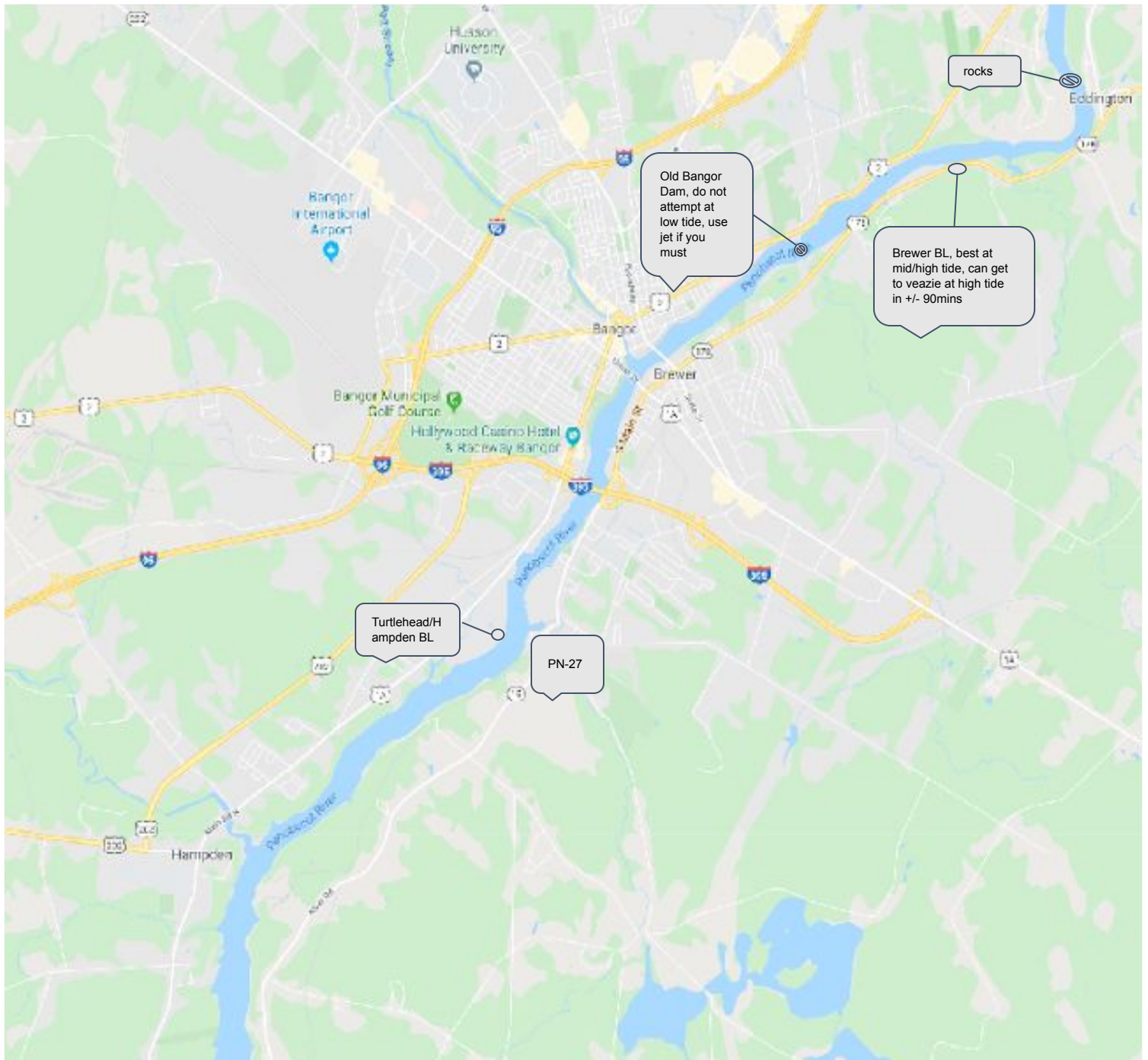
1. Lower River (Verona Island to Hamnden)



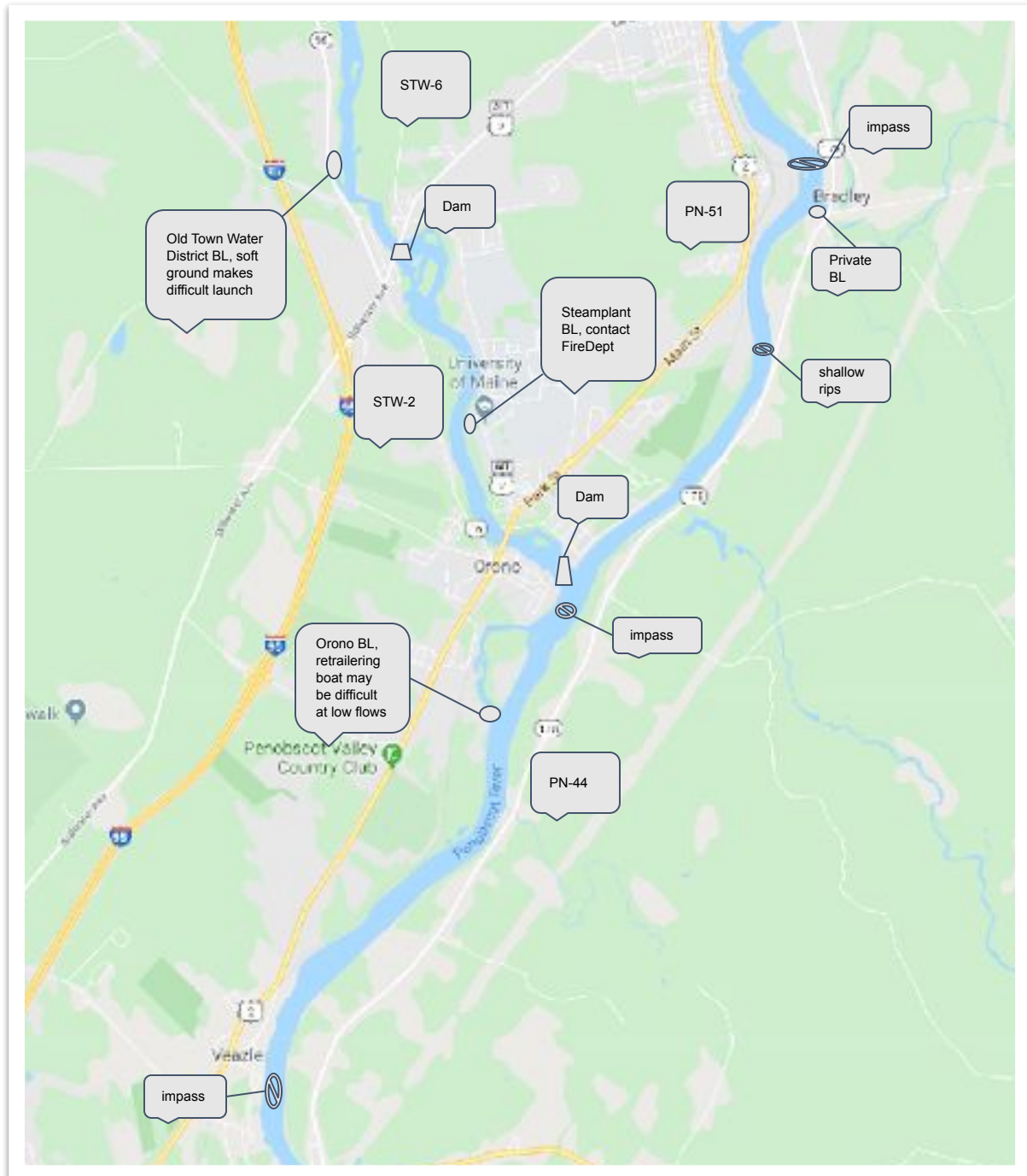
2. Lower River (Winterport to Orrington)



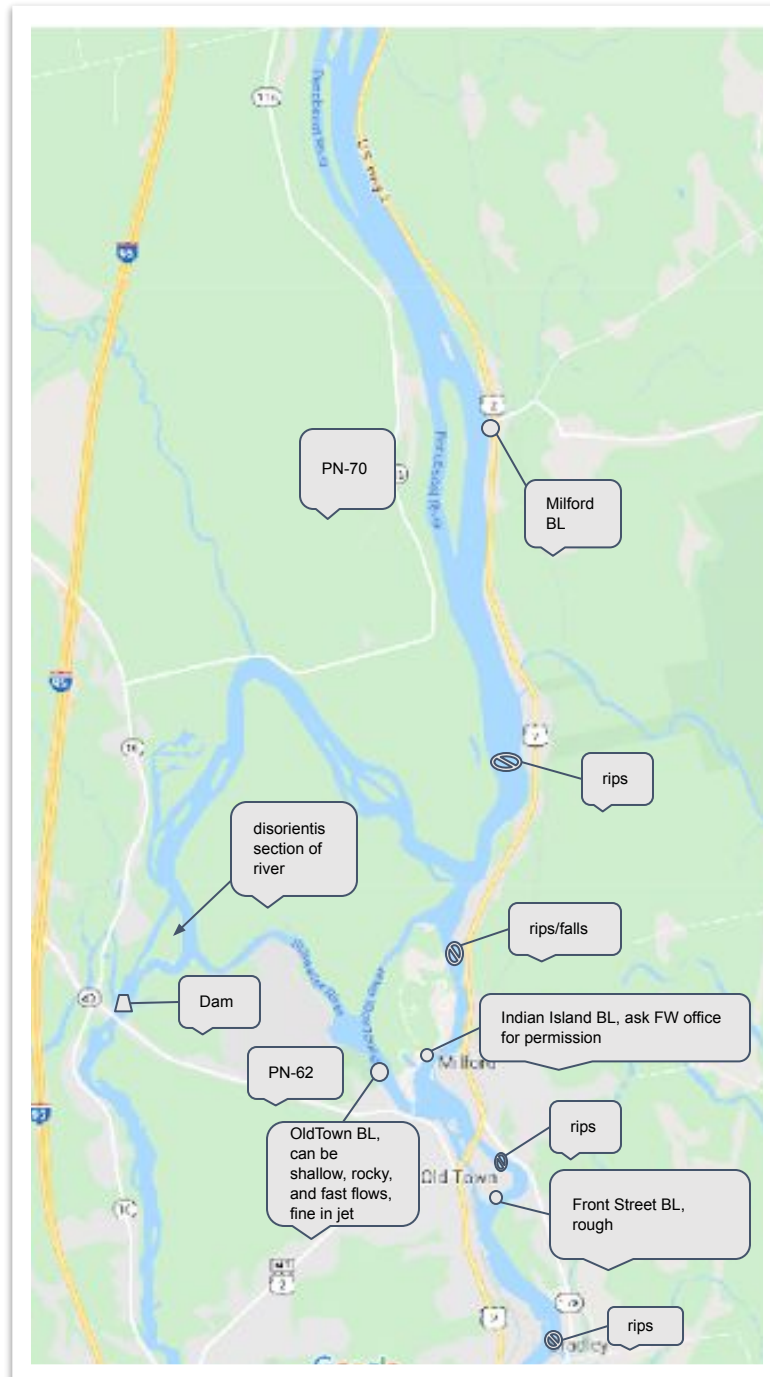
3. Lower River (Hampden to Eddington)



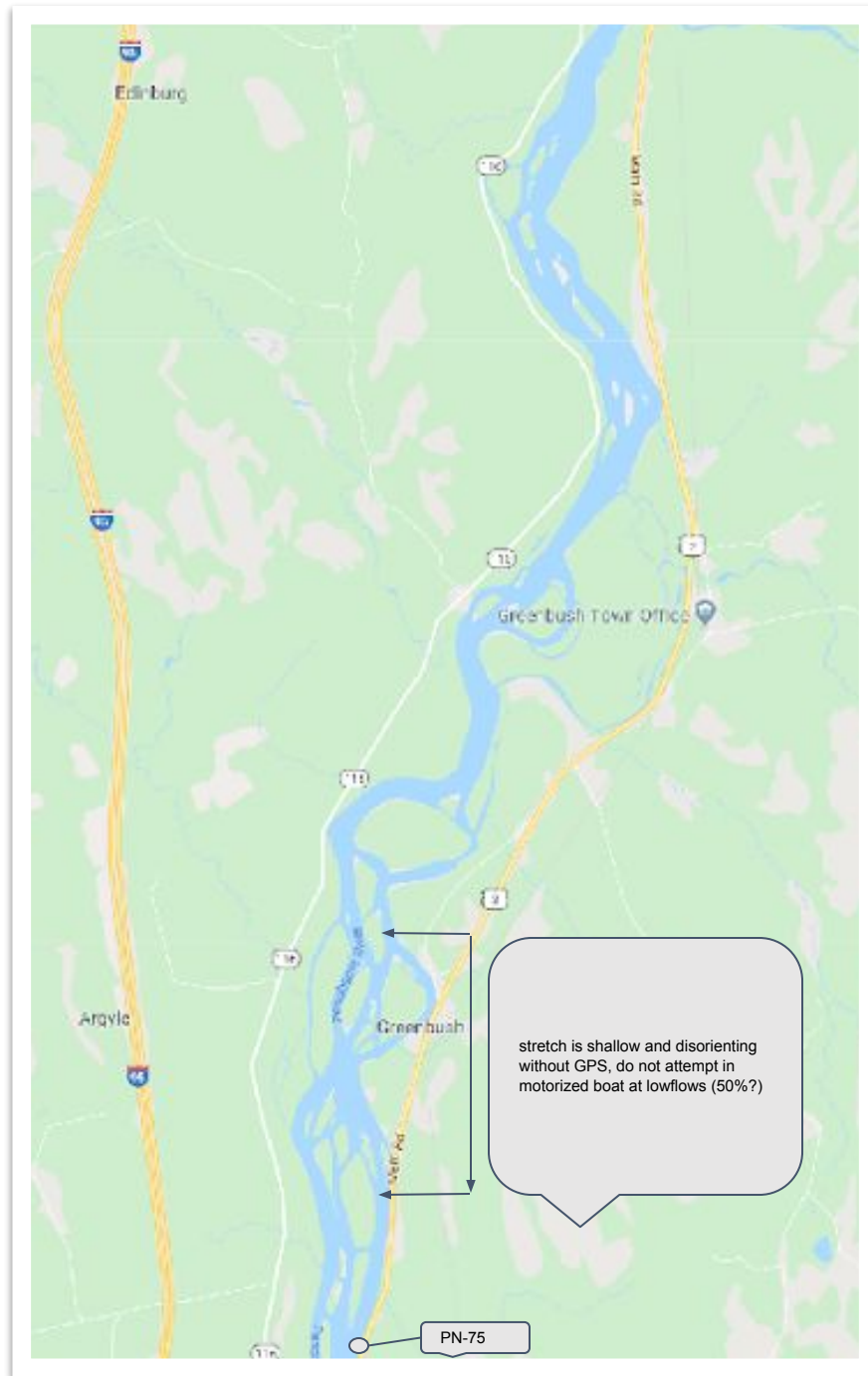
4. Lower Mid River (Veazie to Bradley)



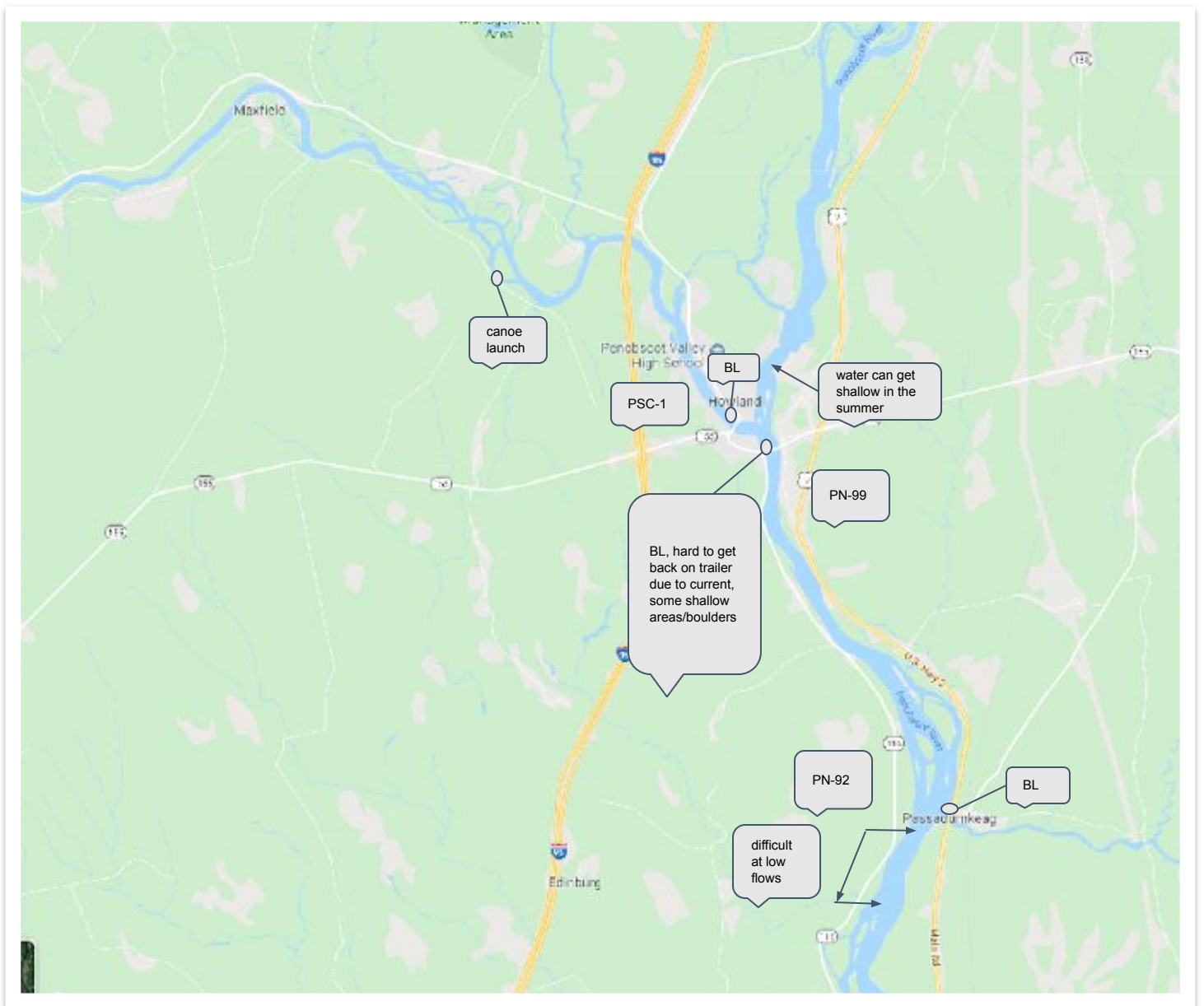
5. Mid River (Bradley to Greenbush)



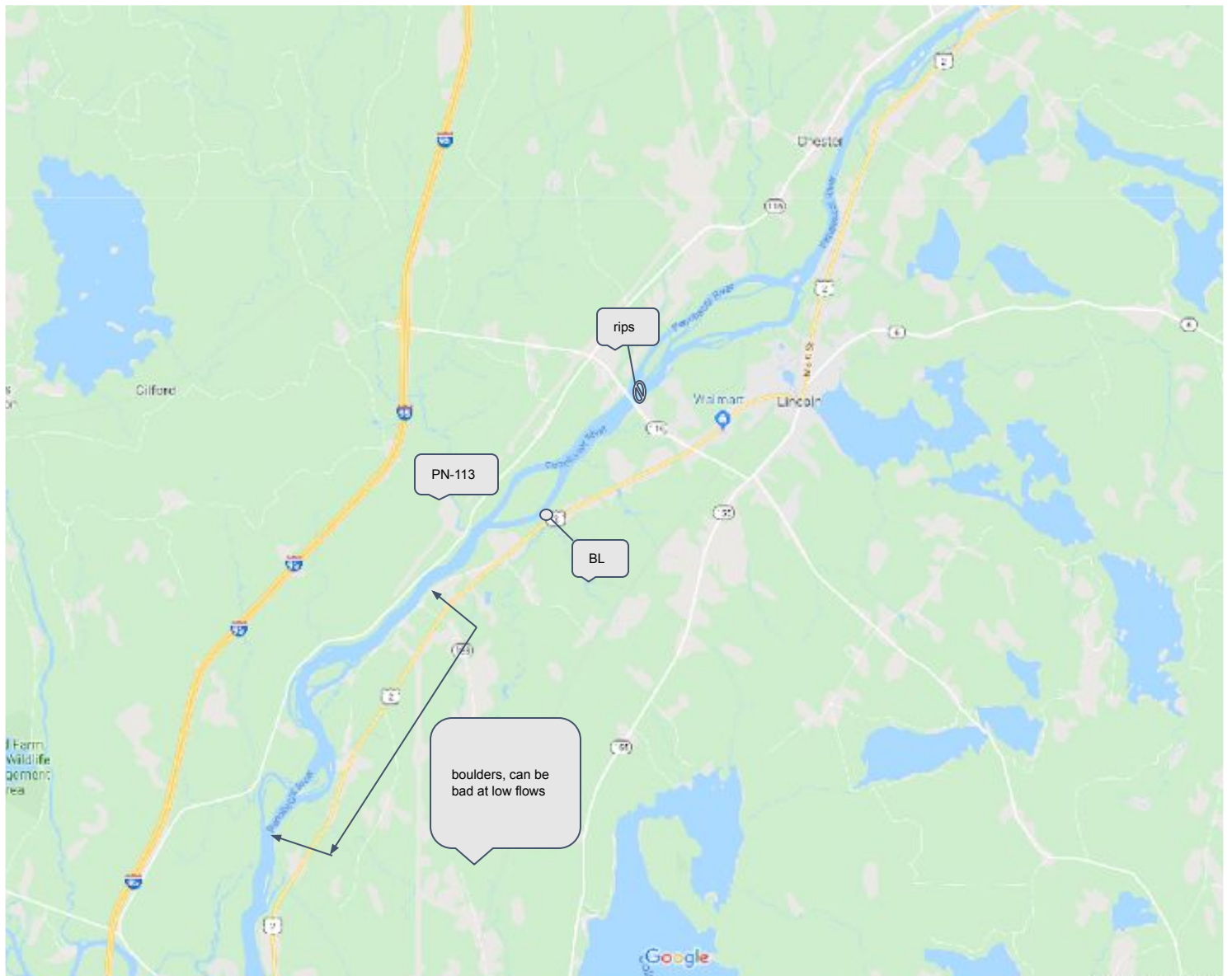
6. Mid River (Green Bush to Argyle)



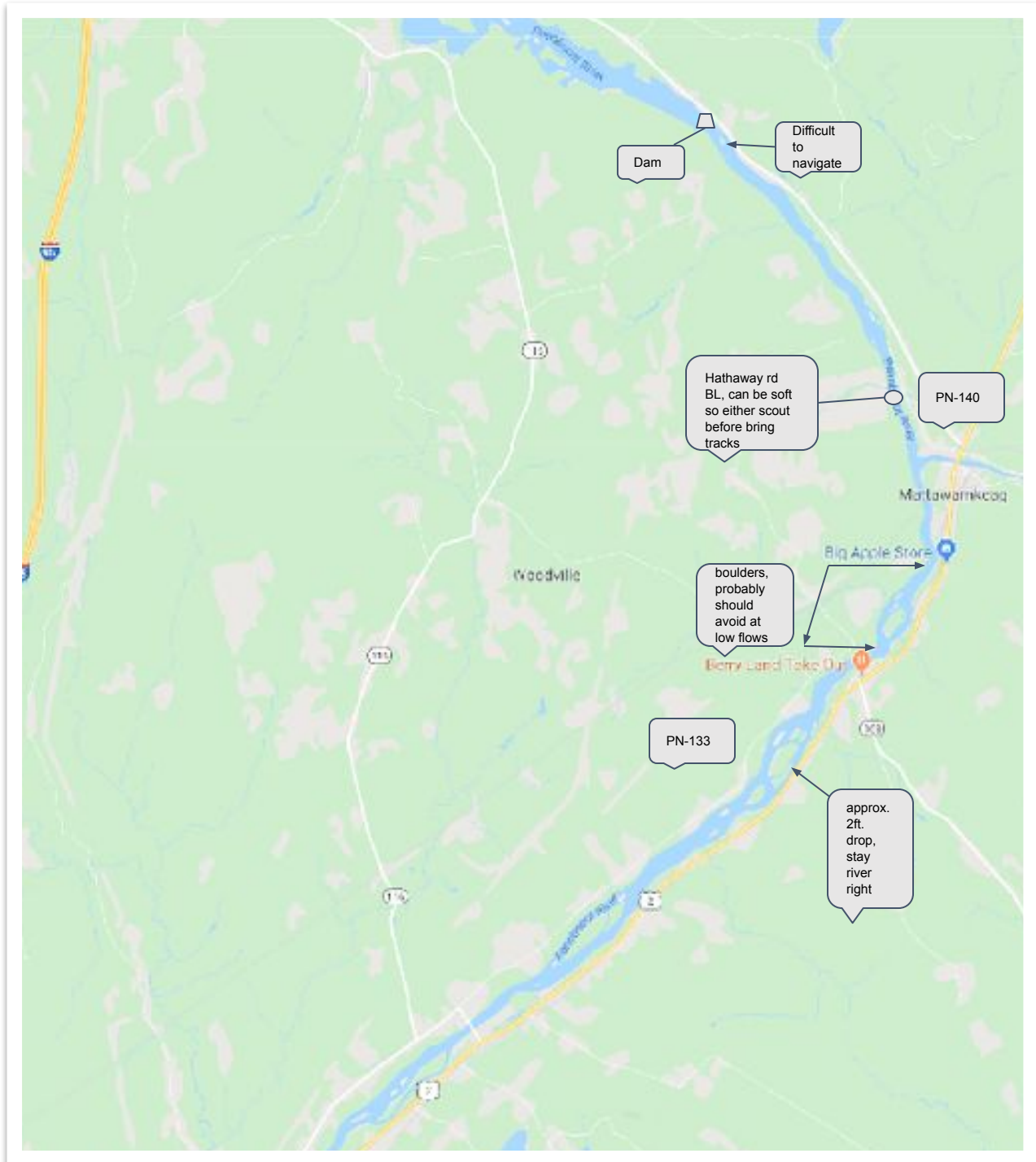
7. Mid River (Passadumkeag to Howland)



8. Upper Mid River (Howland to Chester)



9. Upper Mid river (Mattawamkeag Section)



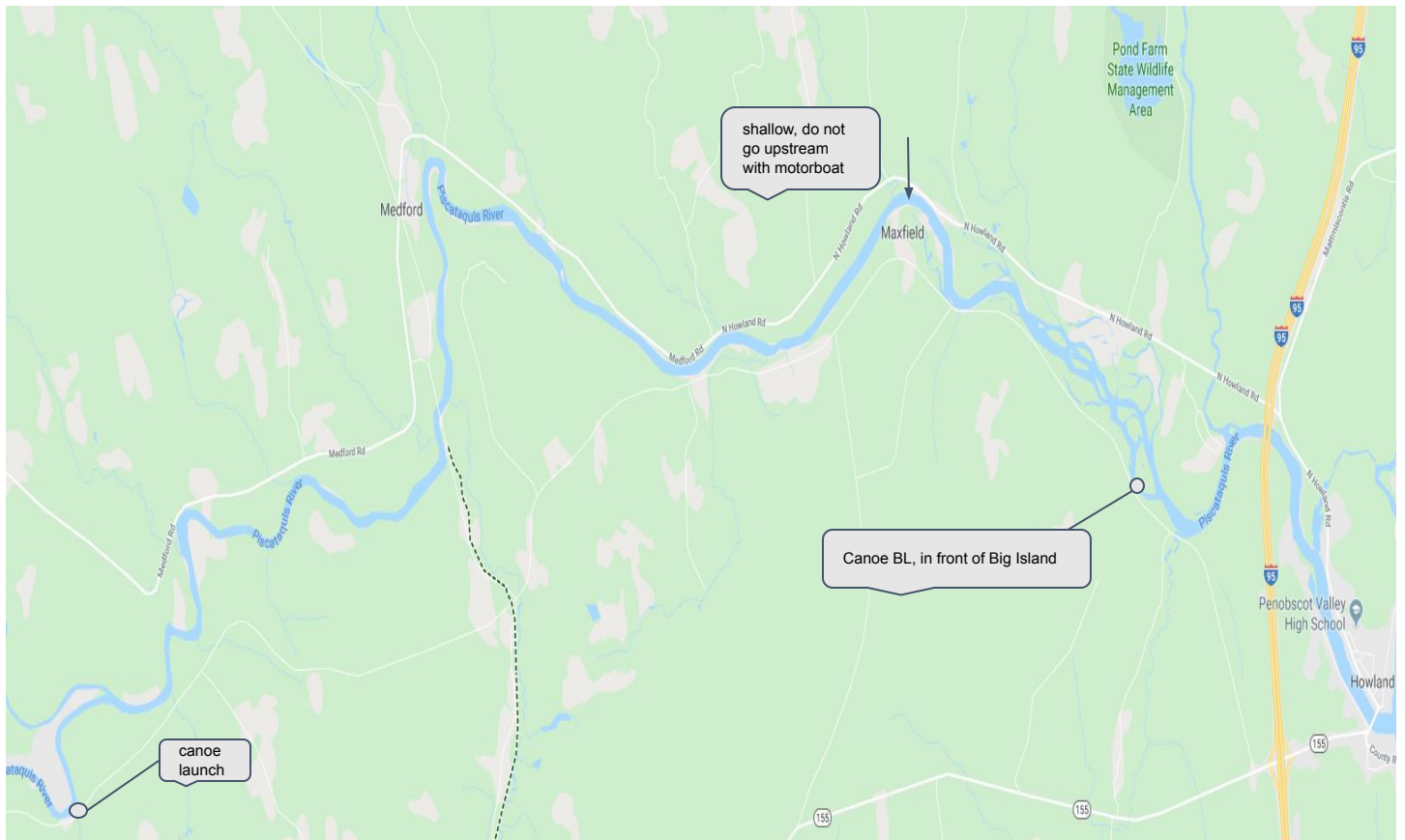
10. Upper River (Medway)



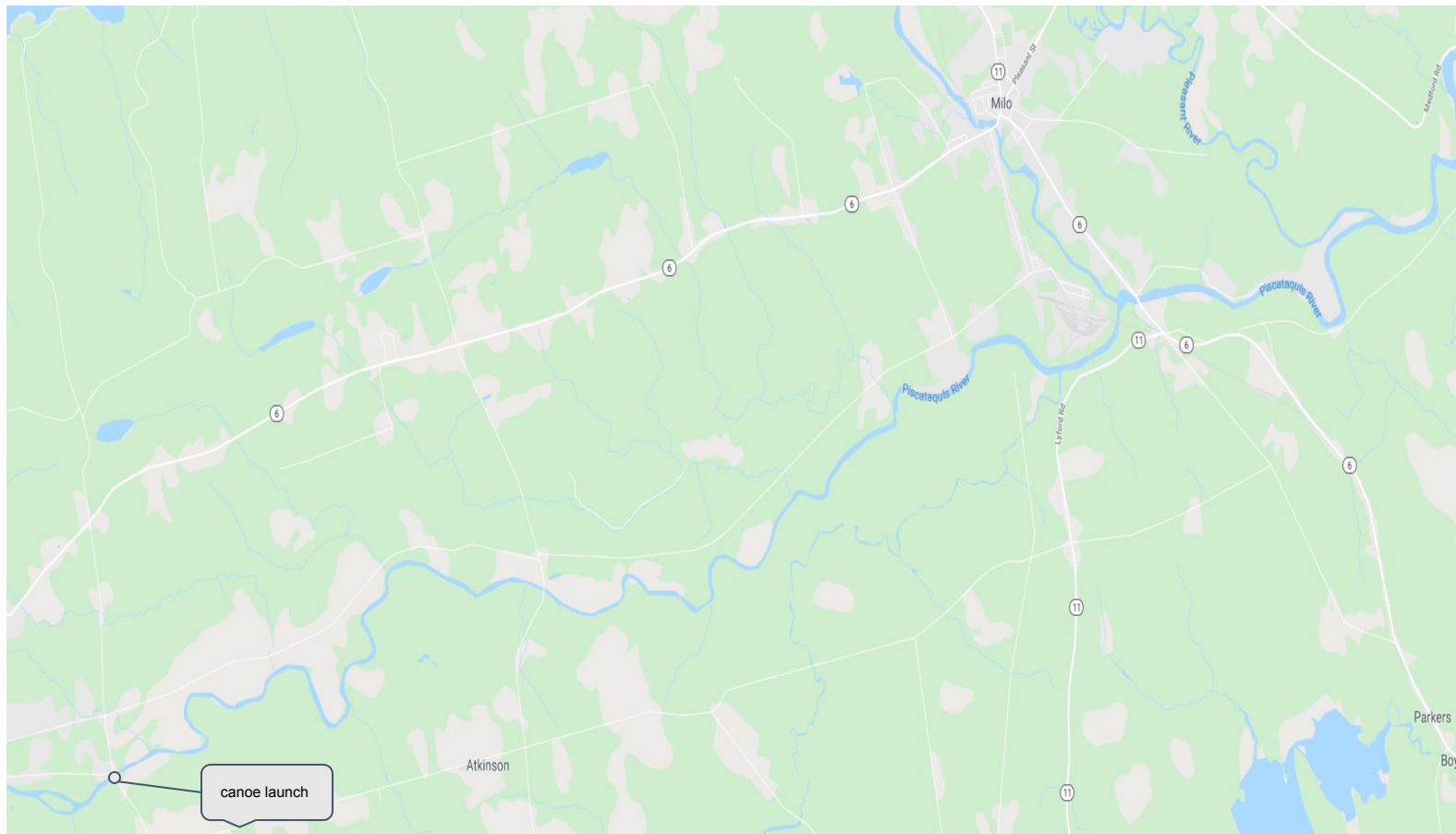
11. Lower East Branch



12. Piscataquis River 1



13. Piscataquis River 2



14. Piscataquis River 3



Verona Island to Howland Dam

